



Public Information














**P515 and Lionshead
ORWSA-000075**

8/28/2020

P515 Fire- 4,609 acres

Lionshead Fire- 4,866 acres

Legend

-  Incident Command Post
-  Staging Area
-  Roads
-  Fire Perimeters
-  Lakes
-  Forest Boundary
-  Lakes
-  Bureau of Indian Affairs
-  U.S. Forest Service
-  Bureau of Land Management
-  Other Federal Land
-  State Land
-  Other Land, Including Private

Miles
0 1 2

N

